




MPTRAC: A high-performance Lagrangian transport model for atmospheric air parcel dispersion

Lars Hoffmann ^{1,2}, Jan Clemens ^{2,3}, Sabine Griessbach ^{1,2}, Kaveh Haghghi Mood ¹, Yi Heng ⁴, Farahnaz Khosrawi ^{1,2}, Mingzhao Liu ⁴, Yen-Sen Lu ^{1,2}, Catrin Meyer ^{1,2}, Nils Nobre Wittwer ^{1,2}, Xue Wu ^{5,6}, and Ling Zou ^{1,2}

1 Jülich Supercomputing Centre, Forschungszentrum Jülich, Jülich, Germany 2 Centre for Advanced Simulation and Analytics, Forschungszentrum Jülich, Jülich, Germany 3 Institute of Climate and Energy Systems, Forschungszentrum Jülich, Jülich, Germany 4 School of Computer Science and Engineering, Sun Yat-sen University, Guangzhou, China 5 Key Laboratory of Middle Atmosphere and Global Environment Observation, Institute of Atmospheric Physics, Chinese Academy of Sciences, Beijing, China 6 University of Chinese Academy of Sciences, Beijing, China

DOI: [10.21105/joss.08177](https://doi.org/10.21105/joss.08177)

Software

- [Review](#) 
- [Repository](#) 
- [Archive](#) 

Editor: [Anjali Sandip](#)  

Reviewers:

- [@dostuffthatmatters](#)
- [@KYANJO](#)
- [@filippi](#)

Submitted: 07 April 2025

Published: 08 July 2025

License

Authors of papers retain copyright and release the work under a Creative Commons Attribution 4.0 International License ([CC BY 4.0](https://creativecommons.org/licenses/by/4.0/)).

Summary

The Massive-Parallel Trajectory Calculations (MPTRAC) Lagrangian transport model (Hoffmann et al., 2016, 2022) simulates the movement, dispersion, and chemical transformation of aerosols and trace gases in the atmosphere. Unlike grid-based models, MPTRAC tracks individual air parcels, providing high-resolution insights into transport, mixing, chemistry, and deposition. Trajectory calculations are driven by meteorological fields from data assimilation systems and forecast models. MPTRAC has been applied in various contexts, especially for tracking volcanic plumes in the troposphere and stratosphere. Optimized for high-performance computing (HPC) and graphics processing units (GPU), MPTRAC efficiently supports large-scale, high-resolution simulations, making it a powerful tool for atmospheric research.

Statement of need

Accurate atmospheric transport modeling is essential for applications such as air quality assessments, climate studies, and public health protection. Traditional Eulerian models often struggle with fine-scale resolution, limiting their ability to capture complex transport and mixing processes. Lagrangian models, such as MPTRAC and others (Jones et al., 2007; Lin et al., 2003; McKenna et al., 2002; Pisso et al., 2019; Stein et al., 2015; Stohl et al., 2005), address this limitation by tracking individual air parcels, offering fine-grained representations of atmospheric processes.

MPTRAC supports both research and operational applications requiring precise transport simulations. It models long-range transport and chemical transformations, enabling pollution studies, emission tracking, and environmental impact forecasting. MPTRAC runs efficiently on HPC and GPU systems, supporting fast, large-scale simulations that facilitate real-time decision-making and scientific analysis.

Features

MPTRAC computes air parcel trajectories using wind and vertical velocity fields from global reanalysis or forecast data (Gelaro et al., 2017; Hersbach et al., 2020). In addition to standard pressure-level input, it supports advection on forecast model levels, improving near-surface

accuracy. MPTRAC accounts for eddy diffusion and subgrid-scale winds via the Langevin equation. An inter-parcel exchange module represents air mixing. MPTRAC also simulates convection, sedimentation, radioactive decay, gas and aqueous phase chemistry, and wet and dry deposition. Meteorological pre-processing routines compute boundary layer heights, CAPE, geopotential heights, and tropopause data. [Figure 1](#) shows MPTRAC's geophysical and chemical modules and core software components.

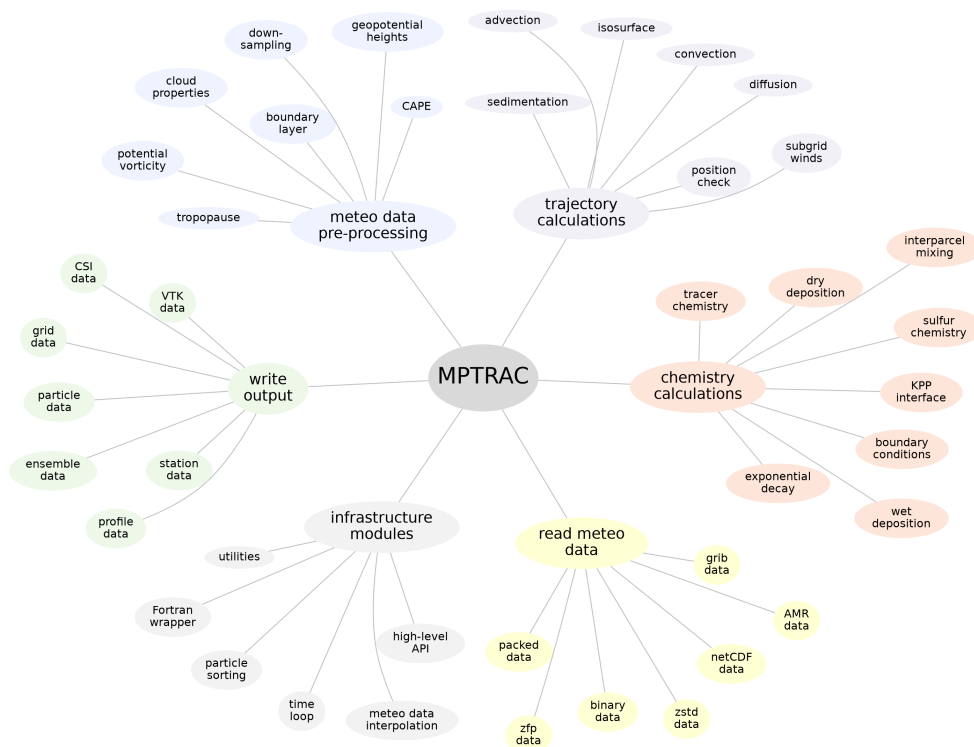


Figure 1: Geophysical and chemical modules and main software components of the MPTRAC Lagrangian transport model. Image adapted from Hoffmann et al. (2024).

Optimized for computational efficiency, MPTRAC features an MPI-OpenMP-OpenACC hybrid parallelization for scalable deployment on workstations, HPC systems, and GPU platforms (Hoffmann et al., 2022, 2024; Liu et al., 2020). It supports multiple output formats for diverse data types, enabling visualization and analysis using Gnuplot, ParaView, or Python. MPTRAC is open-source, distributed under the GNU GPL v3 license. Code and documentation are available in a [GitHub repository](#), with software releases archived on [Zenodo](#).

Applications

MPTRAC simulates the transport and dispersion of atmospheric constituents from natural and anthropogenic sources. For volcanic eruptions, it helps estimate emissions and track the spread of volcanic ash and sulfate aerosols, which impact air traffic, climate, and ecosystems (Cai et al., 2022; Heng et al., 2016; Mishra et al., 2022; Wu et al., 2017, 2018). Similarly, MPTRAC models the dispersion of wildfire emissions, including vertical ascent and widespread transport into the upper atmosphere (Liao et al., 2024). Other studies examined the long-range transport of aerosols and trace gases in the troposphere and stratosphere (Clemens et al., 2024; Smoydzin & Hoor, 2022; Wu et al., 2023).

[Figure 2](#) illustrates MPTRAC's use in studying convective transport of air from the planetary boundary layer (PBL) into the free troposphere (Hoffmann et al., 2023). The simulation tracks

air parcels lifted by updrafts from tropical storms and mid-latitude systems, revealing how air and pollutants spread aloft, improving understanding of atmospheric circulation and pollutant distribution at regional and global scales.




Figure 2: Lagrangian transport simulation of convective transport from the PBL into the free troposphere. One million trajectories are initialized near the surface on 1 July 2017, 00:00 UTC, and tracked over 10 days using ERA5 reanalysis data. Color coding indicates the geopotential height of the air parcels. Video available via Zenodo ([Hoffmann, 2025](#)).

MPTRAC is primarily designed for the free troposphere and stratosphere, but support for PBL processes is under active development. While not yet evaluated using controlled tracer release experiments such as ANATEX ([Draxler et al., 1991](#)) or ETEX ([Van dop et al., 1998](#)), these offer a valuable framework for future validation. Current validation focuses on real-case scenarios, including long-range transport comparisons with balloon and satellite observations.

Evolution and Future Directions

MPTRAC has evolved since 2013, designed for HPC applications. Initially using OpenMP for multi-core CPUs, it later incorporated MPI for large-scale ensemble simulations. In 2019, OpenACC offloading boosted performance by porting all geophysical modules to NVIDIA GPUs. In 2023, we explored GPU offloading using OpenMP for AMD GPUs, broadening portability. MPTRAC is now ready for simulations on the Exascale [JUPITER](#) system.

Recent technical efforts have improved documentation and usability. Written in C, MPTRAC includes a Fortran wrapper and high-level API, enabling seamless integration of Lagrangian transport simulations into other models. Continuous testing via GitHub Actions and multiple HPC systems, including the JUPITER Exascale Development Instrument ([JEDI](#)), ensures robust performance and reliability.

Acknowledgements

The development of MPTRAC is supported by the SDL Climate Science at JSC and the JL-ExaESM of the Helmholtz Association. We thank JSC for providing compute and storage resources. Funding was provided by BMBF (project ADAPTEX, FKZ 16ME0670) and DFG (project AeroTrac, HO 5102/1-1). AI tools supported language editing.

References

- Cai, Z., Griessbach, S., & Hoffmann, L. (2022). Improved estimation of volcanic SO₂ injections from satellite retrievals and Lagrangian transport simulations: The 2019 Raikoke eruption. *Atmospheric Chemistry and Physics*, 22(10), 6787–6809. <https://doi.org/10.5194/acp-22-6787-2022>
- Clemens, J., Vogel, B., Hoffmann, L., Griessbach, S., Thomas, N., Fadnavis, S., Müller, R., Peter, T., & Ploeger, F. (2024). A multi-scenario Lagrangian trajectory analysis to identify source regions of the Asian tropopause aerosol layer on the Indian subcontinent in August 2016. *Atmospheric Chemistry and Physics*, 24(1), 763–787. <https://doi.org/10.5194/acp-24-763-2024>
- Draxler, R. R., Dietz, R., Lagomarsino, R. J., & Start, G. (1991). Across North America tracer experiment (ANATEX): Sampling and analysis. *Atmospheric Environment. Part A. General Topics*, 25(12), 2815–2836. [https://doi.org/10.1016/0960-1686\(91\)90208-O](https://doi.org/10.1016/0960-1686(91)90208-O)
- Gelaro, R., McCarty, W., Suárez, M. J., Todling, R., Molod, A., Takacs, L., Randles, C. A., Darmenov, A., Bosilovich, M. G., Reichle, R., Wargan, K., Coy, L., Cullather, R., Draper, C., Akella, S., Buchard, V., Conaty, A., Silva, A. M. da, Gu, W., ... Zhao, B. (2017). The Modern-Era Retrospective Analysis for Research and Applications, Version 2 (MERRA-2). *Journal of Climate*, 30(14), 5419–5454. <https://doi.org/10.1175/JCLI-D-16-0758.1>
- Heng, Y., Hoffmann, L., Griessbach, S., Rößler, T., & Stein, O. (2016). Inverse transport modeling of volcanic sulfur dioxide emissions using large-scale simulations. *Geoscientific Model Development*, 9(4), 1627–1645. <https://doi.org/10.5194/gmd-9-1627-2016>
- Hersbach, H., Bell, B., Berrisford, P., Hirahara, S., Horányi, A., Muñoz-Sabater, J., Nicolas, J., Peubey, C., Radu, R., Schepers, D., Simmons, A., Soci, C., Abdalla, S., Abellan, X., Balsamo, G., Bechtold, P., Biavati, G., Bidlot, J., Bonavita, M., ... Thépaut, J.-N. (2020). The ERA5 global reanalysis. *Quarterly Journal of the Royal Meteorological Society*, 146(730), 1999–2049. <https://doi.org/10.1002/qj.3803>
- Hoffmann, L. (2025). *MPTRAC convective transport animation* (Version 1.0). Zenodo. <https://doi.org/10.5281/zenodo.15256283>
- Hoffmann, L., Baumeister, P. F., Cai, Z., Clemens, J., Griessbach, S., Günther, G., Heng, Y., Liu, M., Haghighi Mood, K., Stein, O., Thomas, N., Vogel, B., Wu, X., & Zou, L. (2022). Massive-Parallel Trajectory Calculations version 2.2 (MPTRAC-2.2): Lagrangian transport simulations on graphics processing units (GPUs). *Geoscientific Model Development*, 15(7), 2731–2762. <https://doi.org/10.5194/gmd-15-2731-2022>
- Hoffmann, L., Haghighi Mood, K., Herten, A., Hrywniak, M., Kraus, J., Clemens, J., & Liu, M. (2024). Accelerating Lagrangian transport simulations on graphics processing units: Performance optimizations of Massive-Parallel Trajectory Calculations (MPTRAC) v2.6. *Geoscientific Model Development*, 17(9), 4077–4094. <https://doi.org/10.5194/gmd-17-4077-2024>
- Hoffmann, L., Konopka, P., Clemens, J., & Vogel, B. (2023). Lagrangian transport simulations using the extreme convection parameterization: An assessment for the ECMWF reanalyses. *Atmospheric Chemistry and Physics*, 23(13), 7589–7609. <https://doi.org/10.5194/acp-23-7589-2023>
- Hoffmann, L., Rößler, T., Griessbach, S., Heng, Y., & Stein, O. (2016). Lagrangian transport simulations of volcanic sulfur dioxide emissions: Impact of meteorological data products. *Journal of Geophysical Research: Atmospheres*, 121, 4651–4673. <https://doi.org/10.1002/2015JD023749>
- Jones, A., Thomson, D., Hort, M., & Devenish, B. (2007). The UK Met Office's next-generation atmospheric dispersion model, NAME III. In *Air pollution modeling and its application*

- XVII (pp. 580–589). Springer. https://doi.org/10.1007/978-0-387-68854-1_62
- Liao, Y., Deng, X., Huang, M., Liu, M., Yi, J., & Hoffmann, L. (2024). Tracking carbon dioxide with Lagrangian transport simulations: Case study of Canadian forest fires in may 2021. *Atmosphere*, 15(4). <https://doi.org/10.3390/atmos15040429>
- Lin, J., Gerbig, C., Wofsy, S., Andrews, A., Daube, B., Davis, K., & Grainger, C. (2003). A near-field tool for simulating the upstream influence of atmospheric observations: The Stochastic Time-Inverted Lagrangian Transport (STILT) model. *Journal of Geophysical Research: Atmospheres*, 108(D16). <https://doi.org/10.1029/2002JD003161>
- Liu, M., Huang, Y., Hoffmann, L., Huang, C., Chen, P., & Heng, Y. (2020). High-resolution source estimation of volcanic sulfur dioxide emissions using large-scale transport simulations. In V. V. Krzhizhanovskaya, G. Závodszy, M. H. Lees, J. J. Dongarra, P. M. A. Sloot, S. Brissos, & J. Teixeira (Eds.), *Computational science – ICCS 2020* (pp. 60–73). Springer International Publishing. https://doi.org/10.1007/978-3-030-50420-5_5
- McKenna, D. S., Konopka, P., Grooß, J.-U., Günther, G., Müller, R., Spang, R., Offermann, D., & Orsolini, Y. (2002). A new Chemical Lagrangian Model of the Stratosphere (CLaMS) 1. Formulation of advection and mixing. *Journal of Geophysical Research: Atmospheres*, 107(D16), ACH 15-1-ACH 15-15. <https://doi.org/10.1029/2000JD000114>
- Mishra, M. K., Hoffmann, L., & Thapliyal, P. K. (2022). Investigations on the global spread of the Hunga Tonga-Hunga Ha'apai volcanic eruption using space-based observations and Lagrangian transport simulations. *Atmosphere*, 13(12). <https://doi.org/10.3390/atmos13122055>
- Pisso, I., Sollum, E., Grythe, H., Kristiansen, N. I., Cassiani, M., Eckhardt, S., Arnold, D., Morton, D., Thompson, R. L., Groot Zwaafink, C. D., Evangeliou, N., Sodemann, H., Haimberger, L., Henne, S., Brunner, D., Burkhardt, J. F., Fouilloux, A., Brioude, J., Philipp, A., ... Stohl, A. (2019). The Lagrangian particle dispersion model FLEXPART version 10.4. *Geoscientific Model Development*, 12(12), 4955–4997. <https://doi.org/10.5194/gmd-12-4955-2019>
- Smoydzin, L., & Hoor, P. (2022). Contribution of Asian emissions to upper tropospheric CO over the remote Pacific. *Atmospheric Chemistry and Physics*, 22(11), 7193–7206. <https://doi.org/10.5194/acp-22-7193-2022>
- Stein, A. F., Draxler, R. R., Rolph, G. D., Stunder, B. J. B., Cohen, M. D., & Ngan, F. (2015). NOAA's HYSPLIT atmospheric transport and dispersion modeling system. *Bulletin of the American Meteorological Society*, 96(12), 2059–2077. <https://doi.org/10.1175/BAMS-D-14-00110.1>
- Stohl, A., Forster, C., Frank, A., Seibert, P., & Wotawa, G. (2005). Technical note: The Lagrangian particle dispersion model FLEXPART version 6.2. *Atmospheric Chemistry and Physics*, 5(9), 2461–2474. <https://doi.org/10.5194/acp-5-2461-2005>
- Van dop, H., Addis, R., Fraser, G., Girardi, F., Graziani, G., Inoue, Y., Kelly, N., Klug, W., Kulmala, A., Nodop, K., & Pretel, J. (1998). ETEX: A European tracer experiment; observations, dispersion modelling and emergency response. *Atmospheric Environment*, 32(24), 4089–4094. [https://doi.org/10.1016/S1352-2310\(98\)00248-9](https://doi.org/10.1016/S1352-2310(98)00248-9)
- Wu, X., Griessbach, S., & Hoffmann, L. (2017). Equatorward dispersion of a high-latitude volcanic plume and its relation to the Asian summer monsoon: A case study of the Sarychev eruption in 2009. *Atmospheric Chemistry and Physics*, 17(21), 13439–13455. <https://doi.org/10.5194/acp-17-13439-2017>
- Wu, X., Griessbach, S., & Hoffmann, L. (2018). Long-range transport of volcanic aerosol from the 2010 Merapi tropical eruption to Antarctica. *Atmospheric Chemistry and Physics*, 18(21), 15859–15877. <https://doi.org/10.5194/acp-18-15859-2018>

Wu, X., Qiao, Q., Chen, B., Wang, X., Hoffmann, L., Griessbach, S., Tian, Y., & Wang, Y. (2023). The influence of the Asian summer monsoon on volcanic aerosol transport in the UTLS region. *Npj Climate and Atmospheric Science*, 6(1), 11. <https://doi.org/10.1038/s41612-023-00339-w>