




EWDM: A wavelet-based method for estimating directional spectra of ocean waves

Daniel Peláez-Zapata ¹ and Frédéric Dias ^{1,2}

¹ Centre Borelli, École Normale Supérieure Paris-Saclay, France  ² School of Mathematics and Statistics, University College Dublin, Ireland

DOI: [10.21105/joss.07942](https://doi.org/10.21105/joss.07942)

Software

- [Review](#) 
- [Repository](#) 
- [Archive](#) 

Editor: [Rachel Wegener](#)  

Reviewers:

- [@rcaneill](#)
- [@miniufu](#)

Submitted: 07 January 2025

Published: 02 May 2025

License

Authors of papers retain copyright and release the work under a Creative Commons Attribution 4.0 International License ([CC BY 4.0](#)).

Summary

The accurate estimation of directional wave spectra is crucial for understanding ocean wave dynamics, air-sea interactions, and coastal processes ([Barstow et al., 2005](#)). The directional wave spectrum is often computed by resolving the distribution of wave energy as a function of frequency and direction using mathematical methods applied to time series from measuring instruments (e.g., buoys). These time series typically consist of either triplets of variables at a single point (e.g., velocity or acceleration components) or arrays of measurements distributed across multiple spatial locations (e.g., wave staffs). Traditional methods, based on the conventional Fourier cross-spectral analysis, such as the Truncated Fourier Series (TFS), Maximum Likelihood (MLM), or Maximum Entropy (MEM) methods, often suffer from limitations in spectral resolution, inaccurate estimations, and spurious spectral peaks. This disadvantage is generally attributed to certain simplifications on the shape of the directional distribution and assumptions such as stationarity, which may not always capture the complexity of ocean waves ([Benoit et al., 1997](#)). Wavelet-based methods provide a more flexible approach, thanks to their time-frequency decomposition capabilities ([Donelan et al., 1996, 2015](#); [Krogstad et al., 2006](#); [Peláez-Zapata et al., 2024](#)). This paper presents the EWDM (Extended Wavelet Directional Method), a Python toolkit developed to estimate the directional spectrum of ocean waves using a wavelet-based technique. EWDM aims to address the limitations of conventional methods by providing a robust estimation of the directional wave spectrum from both single-point triplets ([Krogstad et al., 2006](#); [Peláez-Zapata et al., 2024](#)) and spatially-distributed arrays ([Donelan et al., 1996, 2015](#)). Consequently, EWDM can be used on diverse sources of data, including GPS buoys, pitch-roll buoys, arrays of wave staffs, acoustic Doppler current profilers (ADCP) and sampled points from stereo-videos of the sea surface. Key features of the EWDM include the implementation of wavelet-based algorithms for extracting directional information from wave time series, improved estimation of wave directional distribution using Kernel Density Estimation (KDE), tools for processing and visualizing directional wave data, and compatibility with popular data sources, including Spotter buoys and CDIP (Coastal Data Information Program) database. The package is powered by [xarray](#)'s ([Hoyer & Hamman, 2017](#)) labelled multi-dimensional arrays, which enhances its efficiency, scalability and compatibility with scientific tools and workflows.

Statement of need

Accurate knowledge of how wave energy is distributed across frequencies and directions is essential for understanding key processes in physical oceanography. These include air-sea interactions, long-term wave climate, and upper ocean dynamics. This information is also crucial for practical applications in coastal and ocean engineering, such as wave forecasting, safe navigation, coastal erosion assessment, and the design and operation of maritime structures, wave energy converters, and offshore wind turbines. The directional wave spectrum offers

essential insight into this energy distribution (Barstow et al., 2005). Despite its critical importance, the dynamic and complex nature of ocean waves, combined with limitations in current measurement technologies and analysis techniques, continues to challenge the accurate estimation of directional wave information.

Available wave sensors typically measure at single-point locations (e.g. buoys) or at a few spatially distributed points (e.g., wave staffs). This constrains the information available for inferring wave directionality. The estimation of the directional wave spectrum from single-point data generally requires three perpendicular wave quantities (e.g., velocity or acceleration components), often called triplets. Similarly, when spatial arrays of surface elevation data are available, the directional wave spectrum can be inferred. However, the accuracy of this estimation might be significantly influenced by the sensor distribution, occasionally resulting in unreliable estimations (Young, 1994). The difficulties in obtaining the directional wave spectrum have led to the development of various approaches. Nevertheless, these methods often rely on truncated Fourier series, which struggle to represent complex or multi-modal sea states, or on statistical techniques that impose assumptions that may not hold under real ocean conditions (Benoit, 1993a, 1993b; Benoit et al., 1997; Benoit & Teisson, 1995; Ochoa & Delgado-González, 1990; Peláez-Zapata et al., 2024).

Donelan et al. (1996) introduced the WDM (Wavelet Directional Method) as an alternative technique, based on the Continuous Wavelet Transform (CWT), to overcome some of the limitations of conventional methods. However, this method was only applicable to spatial arrays of wave gauges. Building on this, Krogstad et al. (2006) and Peláez-Zapata et al. (2024) extended this wavelet-based approach to single-point measurements, offering a promising advancement in directional wave spectrum estimation. This package is therefore an implementation of these algorithms. EWDM has been successfully employed in recent research by Peláez-Zapata et al. (2024), delivering robust and accurate results. This application further demonstrates its effectiveness in addressing the challenges posed by real-world complex sea-state conditions. It is expected to be a valuable tool for oceanographers, engineers, students, and practitioners working in the field of ocean surface waves.

State of the field

Numerous software tools are available for analysing ocean wave data, each designed for specific applications and needs. Well-established tools, such as [WAFO](#) (Wave Analysis for Fatigue and Oceanography, Brodtkorb et al., 2000), focus on the statistical analysis of random waves, fatigue analysis, wave-induced loads, and reliability assessments in ocean engineering. Alternative, recent software packages, such as [FOWD](#) (Free Ocean Wave Dataset for Data Mining and Machine Learning, Häfner et al., 2021), provide methods for processing wave elevation time series, including the estimation of zero-crossing parameters, such as crest-to-trough height, skewness and kurtosis; and spectral parameters, such as significant wave height, peak and mean periods, directional spreading and spectral bandwidths. [FOWD](#) focuses on providing an extensive dataset of wave parameters optimised for machine learning and data mining applications. While these packages facilitate the estimation of certain directional parameters, they do not have the functionality to calculate the directional spectrum from wave observations.

[DIWASP](#) (DIrectional WAVE SPectrum analysis, Johnson, 2002) is a widely adopted MATLAB-based toolbox specifically designed for this task. [DIWASP](#) implements a variety of routines for estimating the directional wave spectrum, including the Iterative Maximum Likelihood Method (IMLM), the Extended Maximum Likelihood Method (EMLM), the Extended Maximum Entropy Principle (EMEP), and the Bayesian Directional Method (BDM). However, all these methods rely on conventional Fourier cross-spectral analysis, and therefore, are subject to the limitations previously discussed.

Modern Python-based tools, such as [wavespectra](#) and [oceanwaves-python](#), provide an abstraction layer for typical directional wave spectra manipulation. These packages provide

functionalities for common operations, such as reading and writing spectral data from numerical models (e.g., SWAN, WAVEWATCH III) and wave instruments (e.g., Spotter buoys, TRIAXYS, Datawell), spectral partitioning, estimation of spectral parameters, standard conversions and advanced plotting. They do not incorporate, however, algorithms for estimating the directional wave spectrum from raw wave measurements. EWDM complements the ecosystem, providing routines for estimating the directional wave spectrum directly from measurements of wave time series. The outputs obtained from EWDM can potentially be integrated with these tools to broaden its functionalities, opening up new possibilities to the scientific community.

Acknowledgements

This work was funded by the European Research Council (ERC) under the EU Horizon 2020 research and innovation program (Grant Agreement 833125- HIGHWAVE) and by the Centre National d'Études Spatiales (CNES) under the project ARANSAT. DPZ would like to thank the maintainers and developers of the open-source scientific Python ecosystem for making data processing and visualization more efficient. DPZ is grateful to the Navier (ENS Paris-Saclay) and Stokes (University College Dublin) teams for the interesting discussions.

References

- Barstow, S. F., Bidlot, J.-R., Caires, S., Donelan, M. A., Drennan, W. M., Dupuis, H., Graber, H. C., Green, J. J., Gronlie, O., Guérin, C., Gurgel, K.-W., Günther, H., Hauser, D., Hayes, K., Hessner, K., Hoja, D., Icard, D., Kahma, K. K., Keller, W. C., ... Wyatt, L. R. (2005). *Measuring and Analysing the Directional Spectrum of Ocean Waves* [COST Office]. European cooperation in the field of scientific and technical research.
- Benoit, M. (1993a). Extensive Comparison of Directional Wave Analysis Methods from Gauge Array Data. *Proc. Intern. Symp. On Ocean Wave Measurement and Analysis*, 740–754.
- Benoit, M. (1993b). Practical Comparative Performance Survey of Methods Used for Estimating Directional Wave Spectra from Heave-Pitch-Roll Data. *Coastal Engineering* 1992, 62–75. <https://doi.org/10.1061/9780872629332.005>
- Benoit, M., Frigaard, P., & Schäffer, H. A. (1997). Analyzing Multidirectional Wave Spectra: A Tentative Classification of Available Methods. *Proceedings of the 27th IAHR Congress*.
- Benoit, M., & Teisson, C. (1995). Laboratory Comparison of Directional Wave Measurement Systems and Analysis Techniques. *Coastal Engineering* 1994, 42–56. <https://doi.org/10.1061/9780784400890.004>
- Brodtkorb, P. A., Johannesson, P., Lindgren, G., Rychlik, I., Rydén, J., & Sjö, E. (2000). WAFO - a MATLAB toolbox for analysis of random waves and loads. *ISOPE International Ocean and Polar Engineering Conference*, ISOPE-I.
- Donelan, M., Babanin, A., Sanina, E., & Chalikov, D. (2015). A Comparison of Methods for Estimating Directional Spectra of Surface Waves. *Journal of Geophysical Research: Oceans*, 120(7), 5040–5053. <https://doi.org/10.1002/2015JC010808>
- Donelan, M., Drennan, W. M., & Magnusson, A. K. (1996). Nonstationary Analysis of the Directional Properties of Propagating Waves. *Journal of Physical Oceanography*, 26(9), 1901–1914. [https://doi.org/10.1175/1520-0485\(1996\)026%3C1901:naotdp%3E2.0.co;2](https://doi.org/10.1175/1520-0485(1996)026%3C1901:naotdp%3E2.0.co;2)
- Häfner, D., Gemmrich, J., & Jochum, M. (2021). FOWD: A free ocean wave dataset for data mining and machine learning. *Journal of Atmospheric and Oceanic Technology*, 38(7), 1305–1322. <https://doi.org/10.1175/jtech-d-20-0185.1>
- Hoyer, S., & Hamman, J. (2017). Xarray: N-D labeled arrays and datasets in Python. *Journal of Open Research Software*, 5(1). <https://doi.org/10.5334/jors.148>

- Johnson, D. (2002). DIWASP, a directional wave spectra toolbox for MATLAB®: User Manual. *Center for Water Research, University of Western Australia*, 1–23.
- Krogstad, H. E., Magnusson, A. K., & Donelan, M. (2006). Wavelet and Local Directional Analysis of Ocean Waves. *The Sixteenth International Offshore and Polar Engineering Conference*, 16.
- Ochoa, J., & Delgado-González, O. E. (1990). Pitfalls in the Estimation of Wind Wave Directional Spectra by Variational Principles. *Applied Ocean Research*, 12(4), 180–187. [https://doi.org/10.1016/S0141-1187\(05\)80025-2](https://doi.org/10.1016/S0141-1187(05)80025-2)
- Peláez-Zapata, D., Pakrashi, V., & Dias, F. (2024). Ocean Wave Directional Distribution from GPS Buoy Observations off the West Coast of Ireland: Assessment of a Wavelet-Based Method. *Journal of Atmospheric and Oceanic Technology*, 41(8), 749–765. <https://doi.org/10.1175/jtech-d-23-0058.1>
- Young, I. R. (1994). On the Measurement of Directional Wave Spectra. *Applied Ocean Research*, 16(5), 283–294. [https://doi.org/10.1016/0141-1187\(94\)90017-5](https://doi.org/10.1016/0141-1187(94)90017-5)