




# PROFFASTpylot: Running PROFFAST with Python

Lena Feld <sup>1\*</sup>, Benedikt Herkommer <sup>1\*</sup>, Jasmin Vestner<sup>1</sup>, Darko Dubravica<sup>1</sup>, Carlos Alberti <sup>1</sup>, and Frank Hase<sup>1</sup>

<sup>1</sup> Karlsruhe Institute of Technology, Germany  Corresponding author \* These authors contributed equally.

DOI: [10.21105/joss.06481](https://doi.org/10.21105/joss.06481)

## Software

- [Review](#) 
- [Repository](#) 
- [Archive](#) 

Editor: [Rachel Wegener](#)  

## Reviewers:

- [@usethedata](#)
- [@simonom](#)

Submitted: 07 June 2023

Published: 30 April 2024

## License

Authors of papers retain copyright and release the work under a Creative Commons Attribution 4.0 International License ([CC BY 4.0](https://creativecommons.org/licenses/by/4.0/)).

## Summary

Measurements of atmospheric greenhouse gas (GHG) concentrations are important to assess the effect of climate change mitigation policies. Additionally, climate models depend on a precise knowledge of greenhouse gas abundances and emissions. A variety of measurement methods are addressing these needs. The Collaborative Carbon Column Observing Network (COCCON) was established in 2019 as a supporting framework for users of the portable Fourier-Transform spectrometers EM27/SUN. The spectrometers measure precisely and accurately GHG column abundances from near-infrared solar absorption spectra. To ensure common quality standards across the COCCON, raw EM27/SUN measurements are processed with the PROFFAST Fortran routines. The Python interface PROFFASTpylot significantly reduces the workload during the processing of large sets of observational data and supports a network-wide consistent data processing.

## Statement of Need

The EM27/SUN solar Fourier-Transform Infrared (FTIR) spectrometer was developed by the Karlsruhe Institute of Technology (KIT) in collaboration with Bruker ([Gisi et al., 2011](#); [Frank Hase et al., 2016](#)), was commercialized in 2014 and is in wide use today. GHG city emissions ([Dietrich et al., 2021](#); [F. Hase et al., 2015](#); [Tu et al., 2022](#); [Vogel et al., 2019](#)), as well as long-term trends at selected sites ([M. M. Frey et al., 2021](#); [Mermigkas et al., 2021](#)) have been investigated. A further goal is the validation of space borne GHG measurements ([Alberti, Tu, et al., 2022](#); [Tu et al., 2020](#)).

The publication by M. Frey et al. ([2019](#)) forms the starting point of instrumental quality assurance by COCCON's central facility at KIT. Since then many more EM27/SUN spectrometers have been characterized. Recently, Herkommer et al. ([2023](#)) exploited the portability of the EM27/SUN to improve the inter-calibration of the Total Carbon Column Observing Network (TCCON) ([Wunch et al., 2015](#)), further interlinking the TCCON and the COCCON.

Recent developments improved the operability of the measurements ([Aigner et al., 2023](#); [Heinle & Chen, 2018](#)). PROFFASTpylot targets the operation of the retrieval.

The software PROFFAST ([Frank Hase, 2023](#); [Sha et al., 2020](#)) is required by the COCCON for processing the raw measurements (interferograms) collected by the EM27/SUN spectrometers. It is split into three program parts:

1. PROFFASTpreprocess: Conversion from the raw interferograms to atmospheric absorption spectra.
2. PROFFASTpcxs: Tabulation of daily columnar absorption cross-sections as a function of the air mass for daily specific atmospheric conditions.
3. PROFFASTinvers: Inversion of the column-averaged trace gas abundances.

The manual operation of PROFFAST has the following workflow: For each of the above described steps, the user has to create input files with the relevant parameters. A list of interferograms to be processed and specific input parameters are required for *preprocess*. Secondly, *pcxs* requires the specification of the atmospheric conditions. Finally, for *invers* the output generated by the previous steps has to be listed. PROFFAST creates several output files; only a single day can be processed at a time. The task repetition and file organization makes the processing of longer measurement series work intensive and prone to application errors.

The following requirements are addressed by PROFFASTpylot:

- Significant improvement of usability by enabling a single set of input parameters and the simultaneous processing of many measurement days.
- Untangling of raw data, processing files and output.
- Reduction of application errors by introducing various cross-checks and user warnings.
- Flexibility to allow experimental use cases besides the COCCON standard.

Already during development we received many comments and questions from the global COCCON user community indicating the great interest in this tool. PROFFASTpylot has already been used by Schmid (2023) and Herkommer et al. (2023).

## Functionality and Design

In this section the main functionality and structuring of the program are explained.

### Main functionality

The program is an interface for PROFFAST. Figure 1 gives an overview of the main functionalities.

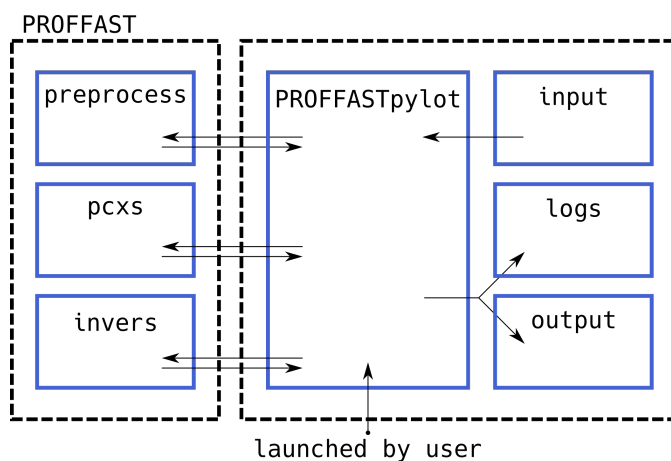


Figure 1: The main functionalities of *PROFFASTpylot*.

PROFFASTpylot performs all previous users interactions (right square) with PROFFAST (left square). The main functionalities are:

- Read the necessary parameters from a single input file.
- Interpolate auxiliary data (e.g. ground pressure records).
- Create the input files of the individual PROFFAST processing steps.
- Start and interact with the individual program parts of PROFFAST to create a complete log of each run.
- Collect data produced by each part of PROFFAST and hand them over to the next step.

- Concatenate the final data of all processed days to a single output file.

## Adaptability and error prevention

To ensure a simple user experience and fast error detection several measures have been taken:

- The empirical instrumental parameters (ILS parameters) (Alberti, Hase, et al., 2022) are taken automatically from an internal list.
- For auxiliary data, cross-checks are implemented that generate a warning or a controlled program stop (e.g. checking the correct location of atmospheric a-priori files).
- Automatic handling of different time zones in interferograms and auxiliary data.
- Correct handling of various pressure records (different sampling intervals or data formats).
- Different levels of logging (“warning”, “info”, and “debug”) help readability and troubleshooting.

## Design

The PROFFASTpylot consists of three layers which inherit from each other and an independent fourth class:

The first layer is called *prepare*. This part creates a list of all days to be processed and creates the PROFFAST input files. This includes a call of the independent *pressure* class which includes the functionality to read, check and interpolate the pressure records.

The *filemover* is responsible for providing the necessary input data for each part and to hand over intermediate files to the next step.

The *pylot* interacts with the user: It contains methods to start the individual PROFFAST parts or to run them subsequently in a single request.

## Author contributions

LF and BH developed the PROFFASTpylot, tested the interface and wrote the manuscript. FH developed PROFFAST and helped to design the interfaces to interact with the PROFFASTpylot. JV, DD and CA tested the PROFFASTpylot and helped discussing the needed functionalities. JV and DD are involved in implementing additional functionality. CA is continuously providing the empirical instrumental parameters, which are distributed as a part of the PROFFASTpylot.

## Acknowledgements

We thank ESA for the funding in the framework of the FRM4GHG-II, COCCON-PROCEEDS-III and COCCON-OPERA projects. We are thankful for the useful feedback, questions and suggestions that we received, especially by Patrick Aigner (TUM), Moritz Makowski (TUM), Simona Latchabady (LSCE), Morgan Lopez (LSCE) and David Noone (University of Auckland).

## References

- Aigner, P., Makowski, M., Luther, A., Dietrich, F., & Chen, J. (2023). Pyra: Automated EM27/SUN Greenhouse Gas Measurement Software. *Journal of Open Source Software*, 8(84), 5131. <https://doi.org/10.21105/joss.05131>
- Alberti, C., Hase, F., Frey, M., Dubravica, D., Blumenstock, T., Dehn, A., Castracane, P., Surawicz, G., Harig, R., Baier, B. C., Bès, C., Bi, J., Boesch, H., Butz, A., Cai, Z., Chen, J., Crowell, S. M., Deutscher, N. M., Ene, D., ... Orphal, J. (2022). Improved calibration procedures for the EM27/SUN spectrometers of the COllaborative Carbon Column Observing Network (COCCON). *Atmospheric Measurement Techniques*, 15(8), 2433–2463. <https://doi.org/10.5194/amt-15-2433-2022>

- Alberti, C., Tu, Q., Hase, F., Makarova, M. V., Gribanov, K., Foka, S. C., Zakharov, V., Blumenstock, T., Buchwitz, M., Diekmann, C., Ertl, B., Frey, M. M., Imhasin, H. K., Ionov, D. V., Khosrawi, F., Osipov, S. I., Reuter, M., Schneider, M., & Warneke, T. (2022). Investigation of spaceborne trace gas products over St Petersburg and Yekaterinburg, Russia, by using COCCON observations. *Atmospheric Measurement Techniques*, 15(7), 2199–2229. <https://doi.org/10.5194/amt-15-2199-2022>
- Dietrich, F., Chen, J., Voggenreiter, B., Aigner, P., Nachtigall, N., & Reger, B. (2021). MUCCnet: Munich Urban Carbon Column network. *Atmospheric Measurement Techniques*, 14(2), 1111–1126. <https://doi.org/10.5194/amt-14-1111-2021>
- Frey, M. M., Hase, F., Blumenstock, T., Dubravica, D., Groß, J., Götsche, F., Handjaba, M., Amadhila, P., Mushi, R., Morino, I., Shiomi, K., Sha, M. K., Mazière, M. de, & Pollard, D. F. (2021). Long-term column-averaged greenhouse gas observations using a COCCON spectrometer at the high-surface-albedo site in Gobabeb, Namibia. *Atmospheric Measurement Techniques*, 14(9), 5887–5911. <https://doi.org/10.5194/amt-14-5887-2021>
- Frey, M., Sha, M. K., Hase, F., Kiel, M., Blumenstock, T., Harig, R., Surawicz, G., Deutscher, N. M., Shiomi, K., Franklin, J. E., Bösch, H., Chen, J., Grutter, M., Ohyama, H., Sun, Y., Butz, A., Mengistu Tsidu, G., Ene, D., Wunch, D., ... Orphal, J. (2019). Building the COCCON: Long-term stability and ensemble performance of the EM27/SUN Fourier transform spectrometer. *Atmospheric Measurement Techniques*, 12(3), 1513–1530. <https://doi.org/10.5194/amt-12-1513-2019>
- Gisi, M., Hase, F., Dohe, S., & Blumenstock, T. (2011). Camtracker: A new camera controlled high precision solar tracker system for FTIR-spectrometers. *Atmospheric Measurement Techniques*, 4(1), 47–54. <https://doi.org/10.5194/amt-4-47-2011>
- Hase, Frank. (2023). *COCCON Data Processing*. <https://www.imk-asf.kit.edu/english/3225.php>
- Hase, F., Frey, M., Blumenstock, T., Groß, J., Kiel, M., Kohlhepp, R., Mengistu Tsidu, G., Schäfer, K., Sha, M. K., & Orphal, J. (2015). Application of portable FTIR spectrometers for detecting greenhouse gas emissions of the major city Berlin. *Atmospheric Measurement Techniques*, 8(7), 3059–3068. <https://doi.org/10.5194/amt-8-3059-2015>
- Hase, Frank, Frey, M., Kiel, M., Blumenstock, T., Harig, R., Keens, A., & Orphal, J. (2016). Addition of a channel for XCO observations to a portable FTIR spectrometer for greenhouse gas measurements. *Atmospheric Measurement Techniques*, 9(5), 2303–2313. <https://doi.org/10.5194/amt-9-2303-2016>
- Heinle, L., & Chen, J. (2018). Automated enclosure and protection system for compact solar-tracking spectrometers. *Atmospheric Measurement Techniques*, 11(4), 2173–2185. <https://doi.org/10.5194/amt-11-2173-2018>
- Herkommer, B., Alberti, C., Castracane, P., Chen, J., Dehn, A., Deutscher, N., Frey, M., Groß, J., Gillespie, L., Hase, F., Heinle, L., Morino, I., Pak, N. M., & Wunch, D. (2023). Using a portable FTIR spectrometer for checking the consistency of TCCON measurements on a global scale: The COCCON travel standard. *In Preparation*.
- Mermigkas, M., Topaloglou, C., Balis, D., Koukouli, M. E., Hase, F., Dubravica, D., Borsdorff, T., & Lorente, A. (2021). FTIR Measurements of Greenhouse Gases over Thessaloniki, Greece in the Framework of COCCON and Comparison with S5P/TROPOMI Observations. *Remote Sensing*, 13(17), 3395. <https://doi.org/10.3390/rs13173395>
- Schmid, P. L. (2023). *Quantification of Greenhouse Gas Emissions in Thessaloniki, Greece* [Master's thesis, Karlsruhe Institut für Technologie (KIT)]. <https://doi.org/10.5445/IR/1000159168>
- Sha, M. K., De Mazière, M., Notholt, J., Blumenstock, T., Chen, H., Dehn, A., Griffith, D. W. T., Hase, F., Heikkinen, P., Hermans, C., Hoffmann, A., Huebner, M., Jones, N.,

- Kivi, R., Langerock, B., Petri, C., Scolas, F., Tu, Q., & Weidmann, D. (2020). Intercomparison of low- and high-resolution infrared spectrometers for ground-based solar remote sensing measurements of total column concentrations of CO<sub>2</sub>, CH<sub>4</sub>, and CO. *Atmospheric Measurement Techniques*, 13(9), 4791–4839. <https://doi.org/10.5194/amt-13-4791-2020>
- Tu, Q., Hase, F., Blumenstock, T., Kivi, R., Heikkinen, P., Sha, M. K., Raffalski, U., Landgraf, J., Lorente, A., Borsdorff, T., Chen, H., Dietrich, F., & Chen, J. (2020). Intercomparison of atmospheric CO<sub>2</sub> and CH<sub>4</sub> abundances on regional scales in boreal areas using Copernicus Atmosphere Monitoring Service (CAMS) analysis, COllaborative Carbon Column Observing Network (COCCON) spectrometers, and Sentinel-5 Precursor satellite observations. *Atmospheric Measurement Techniques*, 13(9), 4751–4771. <https://doi.org/10.5194/amt-13-4751-2020>
- Tu, Q., Hase, F., Schneider, M., García, O., Blumenstock, T., Borsdorff, T., Frey, M., Khosrawi, F., Lorente, A., Alberti, C., Bustos, J. J., Butz, A., Carreño, V., Cuevas, E., Curcoll, R., Diekmann, C. J., Dubravica, D., Ertl, B., Estruch, C., ... Torres, C. (2022). Quantification of CH<sub>4</sub> emissions from waste disposal sites near the city of Madrid using ground- and space-based observations of COCCON, TROPOMI and IASI. *Atmospheric Chemistry and Physics*, 22(1), 295–317. <https://doi.org/10.5194/acp-22-295-2022>
- Vogel, F. R., Frey, M., Staufer, J., Hase, F., Broquet, G., Xueref-Remy, I., Chevallier, F., Ciais, P., Sha, M. K., Chelin, P., Jeseck, P., Janssen, C., Té, Y., Groß, J., Blumenstock, T., Tu, Q., & Orphal, J. (2019). XCO<sub>2</sub> in an emission hot-spot region: The COCCON Paris campaign 2015. *Atmospheric Chemistry and Physics*, 19(5), 3271–3285. <https://doi.org/10.5194/acp-19-3271-2019>
- Wunch, D., Toon, G. C., Sherlock, V., Deutscher, N. M., Liu, C., Feist, D. G., & Wennberg, P. O. (2015). *Documentation for the 2014 TCCON Data Release*. <https://doi.org/10.14291/TCCON.GGG2014.DOCUMENTATION.R0/1221662>