




















icepyx: querying, obtaining, analyzing, and manipulating ICESat-2 datasets

Jessica Scheick ¹², Kelsey Bisson ³, Anthony Arendt ⁴, Shashank Bhushan ⁴, Zachary Fair ⁵, Norland Raphael Hagen ⁶, Scott Henderson ⁴, Friedrich Knuth ⁴, Tian Li ⁷, Zheng Liu ⁴, Romina Piunno ⁸, Nitin Ravinder⁹, Landung “Don” Setiawan ⁴, Tyler Sutterley ⁴, JP Swinski⁵, and Anubhav ¹⁰

1 University of New Hampshire, USA 2 Development Seed, USA 3 Oregon State University, USA 4 University of Washington, USA 5 NASA Goddard Space Flight Center, USA 6 CarbonPlan, USA 7 University of Bristol, UK 8 University of Toronto, Canada 9 University of Leeds, UK 10 University of Maryland, College Park, USA  Corresponding author

DOI: [10.21105/joss.04912](https://doi.org/10.21105/joss.04912)

Software

- [Review](#) 
- [Repository](#) 
- [Archive](#) 

Editor: [Kristen Thyng](#) 

Reviewers:

- [@dimejimudele](#)
- [@VaasuDevanS](#)

Submitted: 03 October 2022

Published: 12 April 2023

License

Authors of papers retain copyright and release the work under a Creative Commons Attribution 4.0 International License ([CC BY 4.0](#)).

Summary

icepyx is both a software library and a community composed of ICESat-2 (NASA satellite) data users, developers, maintainers, and the scientific community. We are working together to develop a shared library of resources - including existing resources, new code, tutorials, and use-cases/examples - that simplify the process of querying, obtaining, analyzing, and manipulating ICESat-2 datasets to enable scientific discovery.

Statement of need

icepyx aims to provide a clearinghouse for code, functionality to improve interoperability, documentation, examples, and educational resources that tackle disciplinary research questions while minimizing the amount of repeated effort across groups utilizing similar datasets. icepyx also hopes to foster collaboration, open-science practices, and reproducible workflows by integrating and sharing resources.

The Ice, Cloud, and Land Elevation Satellite-2 (ICESat-2) ([Markus et al., 2017](#)) was launched by NASA in September 2018. The laser altimeter on board the satellite emits green light to the Earth’s surface and measures the time until each pulse is returned to the satellite’s sensors. This information is used to determine the surface height of the land, ice, snow, trees, water, clouds, etc. that the satellite is passing over. The instrument provides close to 500 GB of data per day, allowing scientists to investigate the surface height of earth’s features in unprecedented detail.

icepyx began during the cryosphere-themed ICESat-2 Hackweek at the University of Washington in June 2019. At the event, there was a clear need for a collaborative, shared community space that combined and generalized the tools and materials written by past, present, and future Hackweek participants, ICESat-2 Science Team members, and the data user community. A unified framework of code and documented examples for downloading, reading, and visualizing ICESat-2 data that is well tested makes it more accessible for everyone to use. The library and community continue to grow and evolve, adding new features and building scientific literacy in open-science, cloud computing, and collaborative development best practices.

icepyx is now a foundational tool for accessing and working with ICESat-2 data, responsible for nearly a quarter of all NASA data center granule downloads in 2022. The library is

complemented by a series of other specialized tools for interacting with and obtaining ICESat-2 data. These include OpenAltimetry (Khalsa et al., 2020), a browser based web tool to visualize and download selected ICESat and ICESat-2 surface heights, SlideRule (Swinski et al., 2023), a server-side framework to create cloud-based, on-demand customized data processing for ICESat-2 data, and multiple product-focused tools for scientific data analysis (e.g. PhoREAL, PhotonLabeler). These tools are described in more detail in the icepyx documentation's [ICESat-2 Resource Guide](#).

icepyx is also featured in multiple scientific publications (Bisson & Cael, 2021; Fernando, 2021; Li et al., 2020), presentations (J. Scheick et al., 2019, 2020; Jessica Scheick et al., 2022), and educational events/Hackweeks (Arendt et al., 2020; J. Scheick et al., 2022).

Acknowledgements

We acknowledge funding support from NASA and the University of Washington eScience Institute. Anthony Arendt, Fernando Perez, Lindsey Heagy, and the Pangeo team provided invaluable support and guidance in establishing this library and welcoming us to the open-source community. Amy Steiker, Mikala Beig, Nick Kotlinski, Luis Lopez, and many others at the National Snow and Ice Data Center (NSIDC) provide technical support and data access guidance. The icepyx contributors list also includes many wonderful folks who shared ideas, provided mentoring, embraced the opportunity to engage in open-science practices while working with ICESat-2 data products, and contributed to icepyx.

References

- Arendt, A., Scheick, J., Shean, D., Buckley, E., Grigsby, S., Haley, C., Heagy, L., Mohajerani, Y., Neumann, T., Nilsson, J., Markus, T., Paolo, F. S., Perez, F., Petty, A., Schweiger, A., Smith, B., Steiker, A., Alvis, S., Henderson, S., ... Sutterley, T. (2020). *2020 ICESat-2 Hackweek Tutorials* (Version 1.0.0). Zenodo. <https://doi.org/10.5281/zenodo.3966463>
- Bisson, K. M., & Cael, B. B. (2021). How are under ice phytoplankton related to sea ice in the Southern Ocean? *Geophysical Research Letters*, *48*(21), e2021GL095051. <https://doi.org/10.1029/2021GL095051>
- Fernando, G. (2021). Mapping the diversity of agricultural systems in the Cuellaje Sector, Cotacachi, Ecuador using ATL08 for the ICESat-2 Mission and machine learning techniques. In O. Gervasi, B. Murgante, S. Misra, C. Garau, I. Blečić, D. Taniar, B. O. Apduhan, A. M. A. C. Rocha, E. Tarantino, & C. M. Torre (Eds.), *Computational Science and Its Applications – ICCSA 2021* (Vol. 12957, pp. 170–181). Springer International Publishing. https://doi.org/10.1007/978-3-030-87013-3_13
- Khalsa, S. J. S., Borsa, A., Nandigam, V., & others. (2020). *OpenAltimetry - rapid analysis and visualization of spaceborne altimeter data*. Earth Sci Inform. <https://doi.org/10.1007/s12145-020-00520-2>
- Li, T., Dawson, G. J., Chuter, S. J., & Bamber, J. L. (2020). Mapping the grounding zone of Larsen C Ice Shelf, Antarctica, from ICESat-2 laser altimetry. *The Cryosphere*, *14*(11), 3629–3643. <https://doi.org/10.5194/tc-14-3629-2020>
- Markus, T., Neumann, T., Martino, A., Abdalati, W., Brunt, K., Csatho, B., Farrell, S., Fricker, H., Gardner, A., Harding, D., Jasinski, M., Kwok, R., Magruder, L., Lubin, D., Luthcke, S., Morison, J., Nelson, R., Neuenschwander, A., Palm, S., ... Zwally, J. (2017). The Ice, Cloud, and land Elevation Satellite-2 (ICESat-2): Science requirements, concept, and implementation. *Remote Sensing of Environment*, *190*, 260–273. <https://doi.org/10.1016/j.rse.2016.12.029>

- Scheick, J., Arendt, A., Haley, C., Henderson, S., Koh, J., Setiawan, D., Alterman, N., Meyer, J., Cristea, N., Schweiger, A., Barciauskas, A., Smith, B., Piunno, R., Shapero, D., Fair, Z., Arndt, P., Leong, W. J., Sutterley, T., Snow, T., ... Sauthoff, W. (2022). *ICESat-2 Hackweek Website* (Version 2022.04.15). Zenodo. <https://doi.org/10.5281/zenodo.6462479>
- Scheick, J., Arendt, A., Heagy, L., Paolo, F., Perez, F., & Steiker, A. (2020). *icepyx: Developing Community and Software Around ICESat-2 Data*.
- Scheick, J., Arendt, A., Heagy, L., & Perez, F. (2019). *Introducing icepyx, an open source Python library for obtaining and working with ICESat-2 data*. <https://doi.org/10.1002/essoar.10501423.1>
- Scheick, Jessica, Bisson, K., Li, T., Leong, W. J., & Arendt, A. (2022). Collaborative computational resource development around ICESat-2 data: The icepyx community and library. *Earth and Space Science Open Archive*, 9. <https://doi.org/10.1002/essoar.10511316.1>
- Swinski, J., Lidwa, E., Sutterley, T., Shean, D., Kennedy, J. H., & Henderson, S. (2023). *ICESat2-SlideRule/sliderule: v2.1.0* (Version v2.1.0). Zenodo. <https://doi.org/10.5281/zenodo.7705009>